

Cambridge Waste Water Treatment Plant Relocation Project
Anglian Water Services Limited

Access and Traffic Regulation Order Plans

Application Document Reference: 4.7
PINS Project Reference: WW010003
APFP Regulation No. 5(2)o

Revision No. 01
April 2023

Document title	Access and Traffic Regulation Order Plans
Version No.	C02
Date Approved	14.04.23
Date 1st Issued	30.01.23

Version History

Version	Date	Author	Description of change
C01	30.01.23	-	DCO Submission
C02	14.04.23	-	For Revised DCO Submission



Contents

1 Introduction	1
-----------------------------	----------

Tables

Table 1-1: Schedule of plans in this application document.....	1
---	----------

1 Introduction

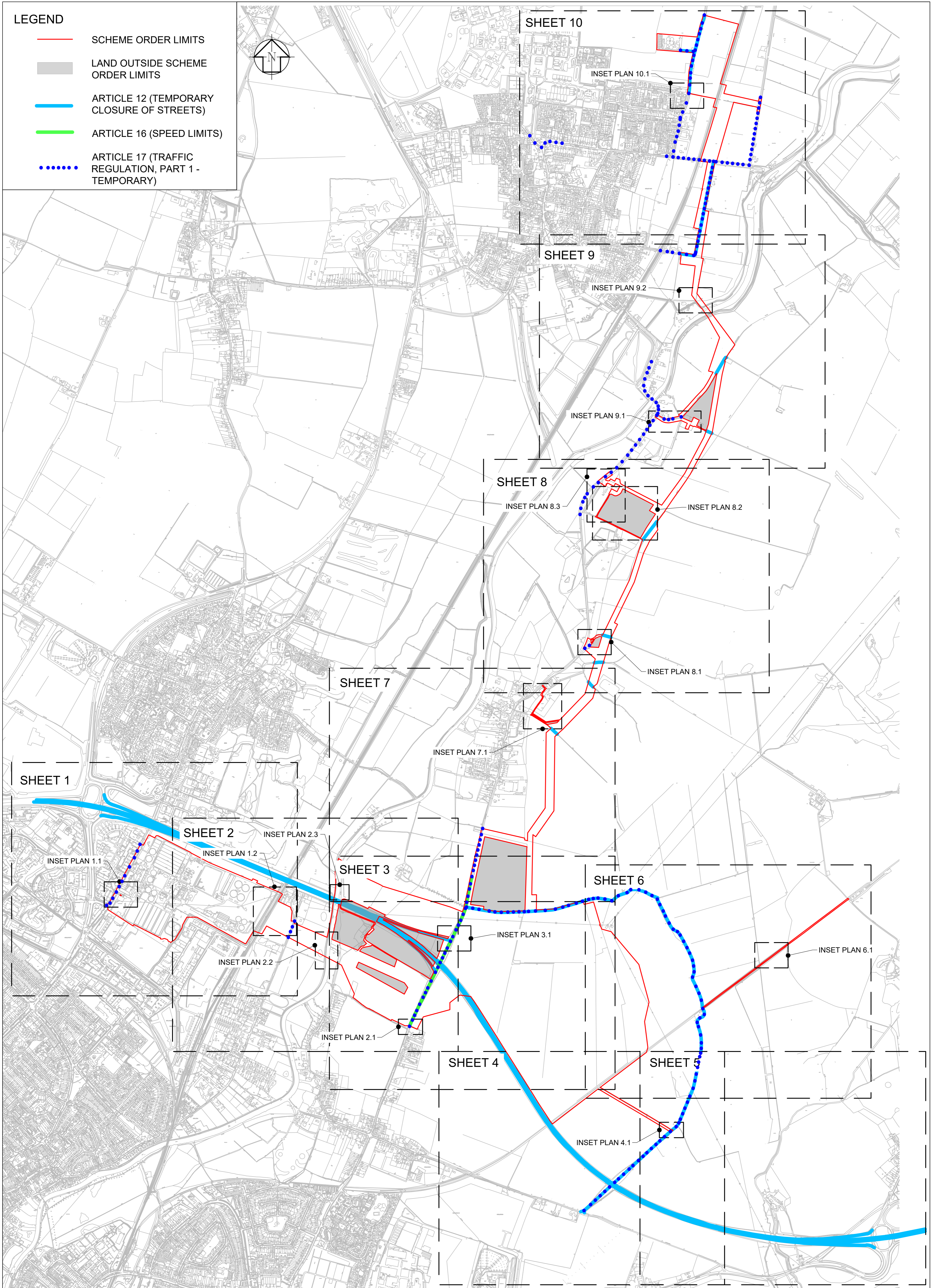
- 1.1.1 The Access and Traffic Regulation Order Plans (the Plans), listed in Table 1.1, relate to an application made by Anglian Water Services Limited (the “Applicant”) under section 37 of the Planning Act 2008 (the “2008 Act”) for a Development Consent Order (DCO) for the Cambridge Waste Water Treatment Plant Relocation Project.
- 1.1.2 The Plans are included in the DCO application in compliance with Regulation 5(2)(k) of the Infrastructure Planning (Applications: Prescribed Forms and Procedure) Regulations 2009 (the “2009 Regulations”), which require:
- “5(2) The application must be accompanied by—*
- (k) where applicable, a plan identifying any new or altered means of access, stopping up of streets or roads or any diversions, extinguishments or creation of rights of way or public rights of navigation;”*
- 1.1.3 For ease of cross referencing, the drawing sheets have been provided with the same sheet layout, including Inset Plans and even where a particular sheet might not be relevant to a set of plans, for the following application documents: General Arrangement Plans (Application Document Reference 4.2), Works Plans (Application Document Reference 4.3), Rights of Way Plans (Application Document Reference 4.6), Access & Traffic Regulation Order Plans (Application Document Reference 4.7), and Hedgerow Regulations and Tree Preservation Order Plans (Application Document Reference 4.8).
- 1.1.4 As these Plans are part of the application documentation, they should be read alongside and are informed by the other application documentation. In particular, these Plans should be read alongside Schedules 3 (Street Works), 4 (Streets Subject to Alteration of Layout), 5 (Streets to be Temporarily Closed), 7 (Access to Works), 8 (Speed Limits) and 9 (Traffic Regulation) of the Draft Development Consent Order (Application Document Reference 2.1) and the Works Plans (Application Document Reference 4.3).

2 Revised DCO submission

- 2.1.1 Sheet 8 was updated to include the addition of an Article 14 (Access to Works) yellow label ‘CA30’.

Table 2-1: Schedule of plans in this application document

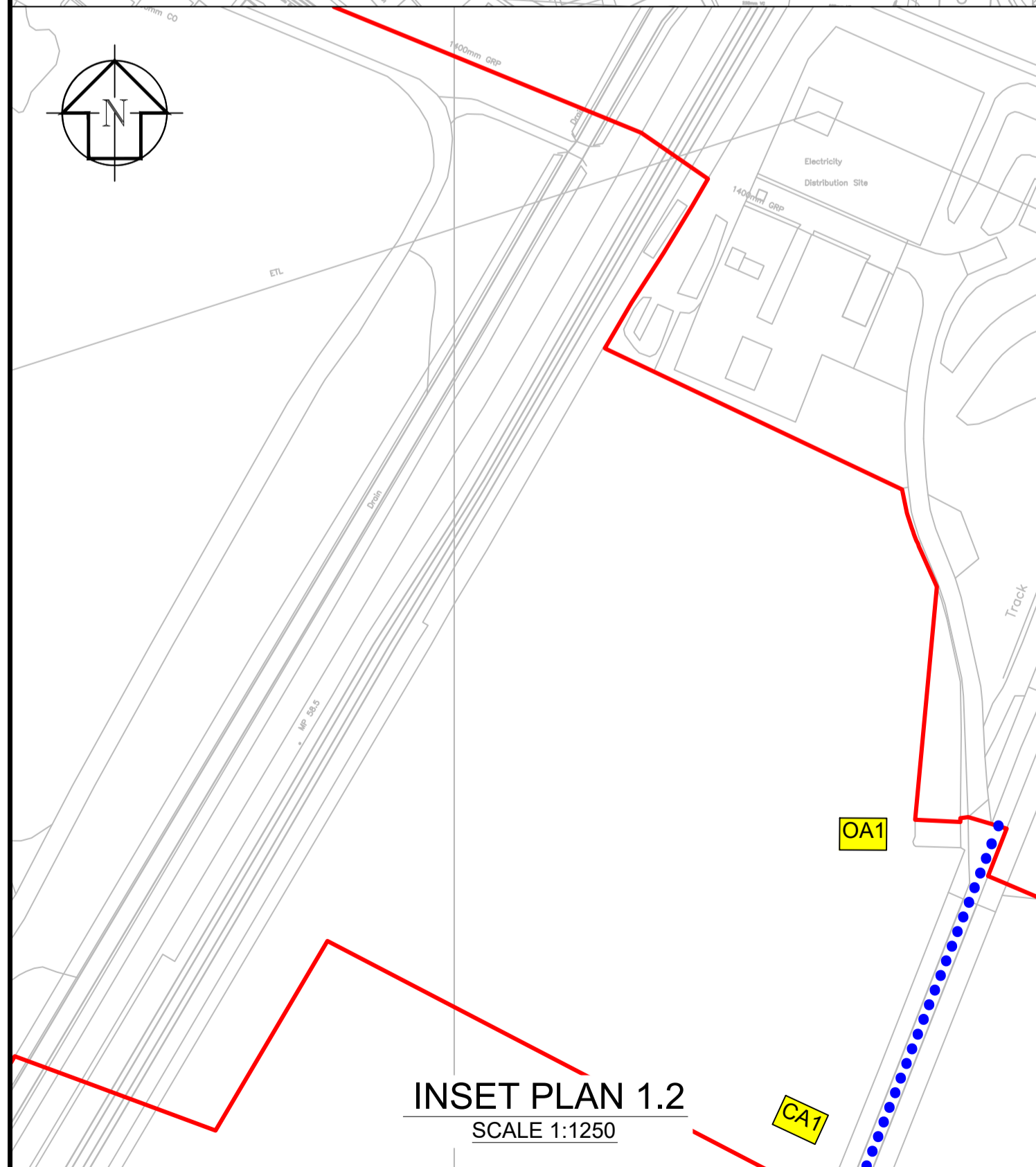
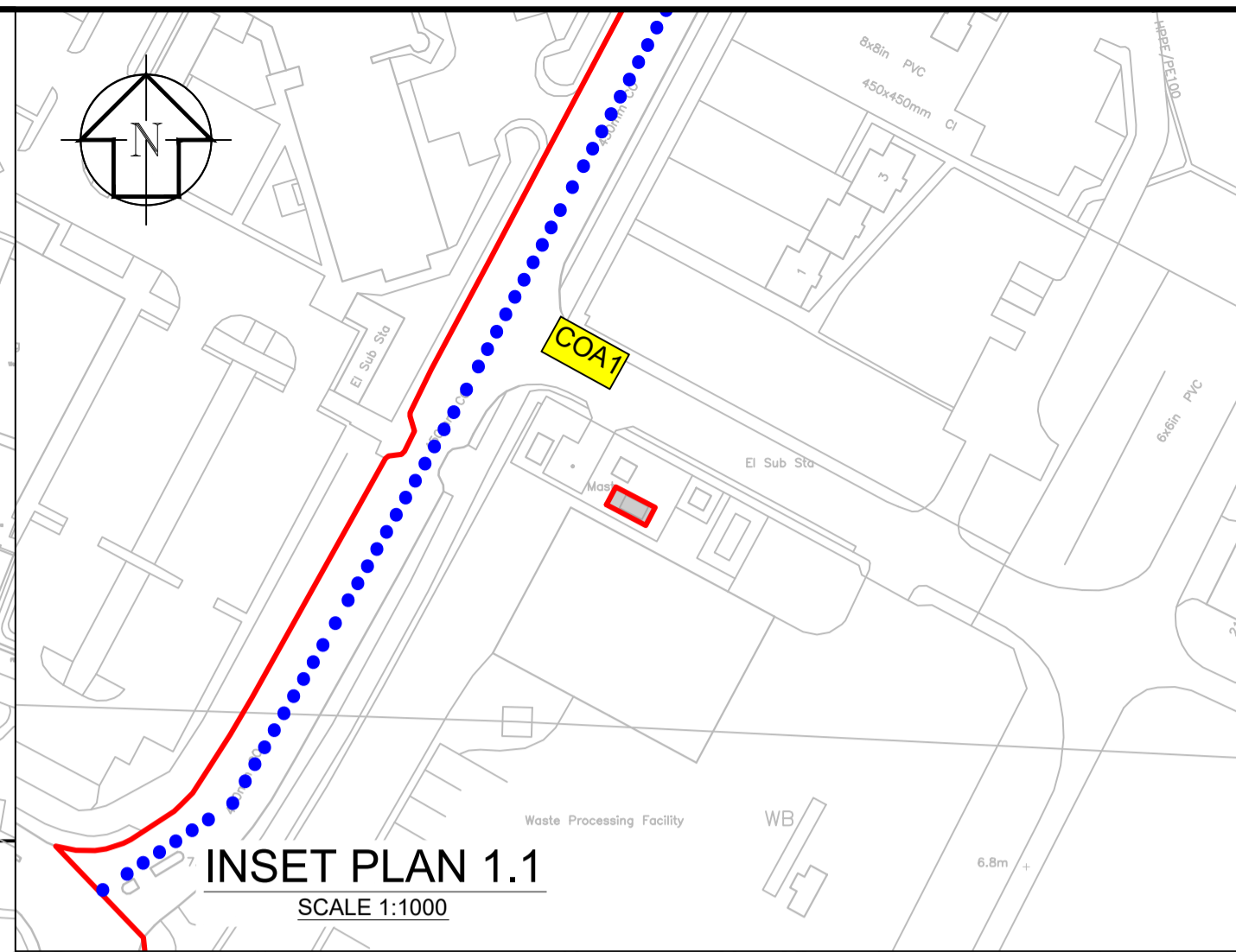
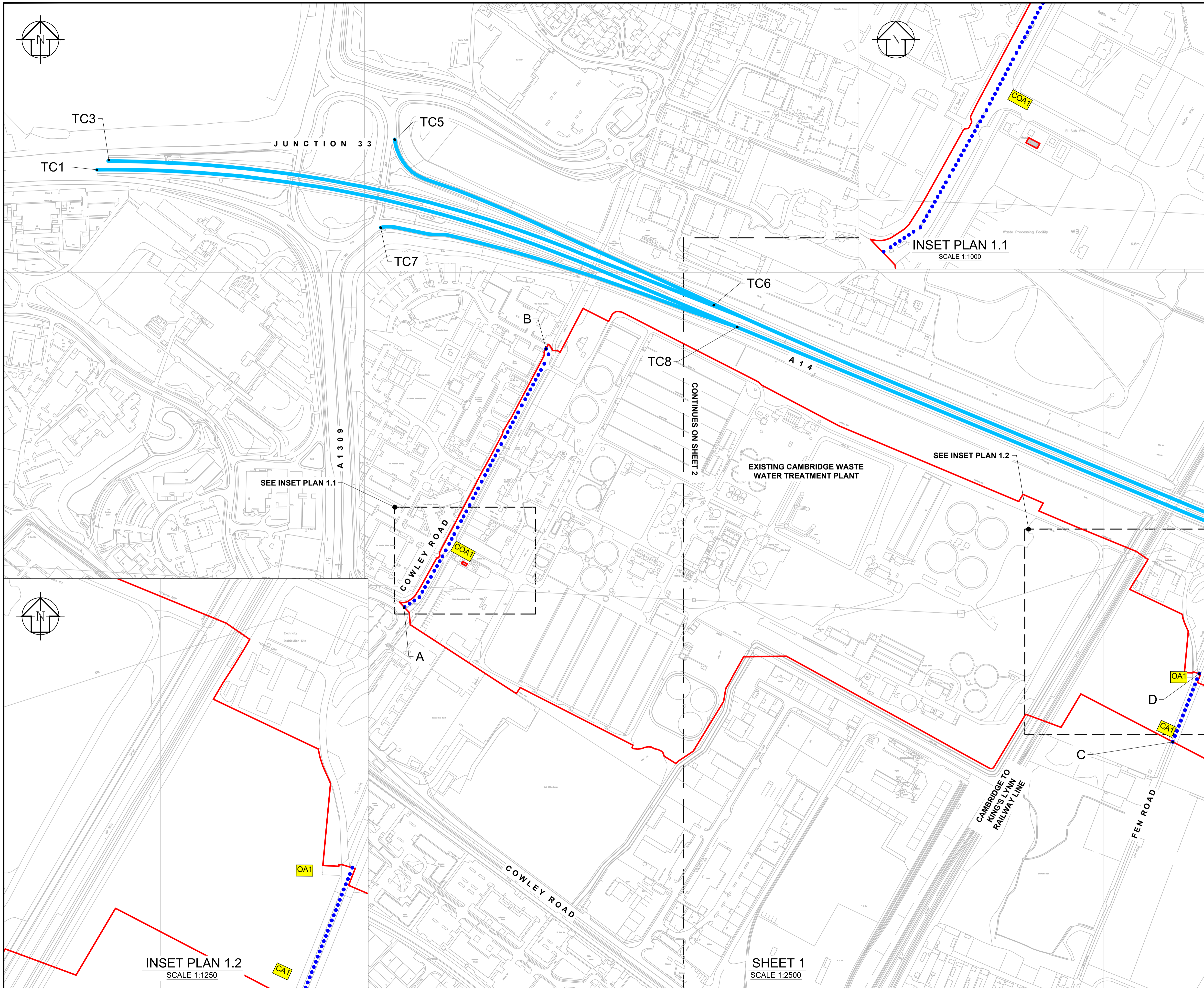
Application Document Ref	Document Title	Drawing Number	Revision	Status
4.7.0	4.7.0 Access and Traffic Regulation Order Plans - Key Plan	00001-100006-CAMEST-ZZZ-LAY-Z-9050	CO1	S4
4.7.1	4.7.1 Access and Traffic Regulation Order Plans – Sheet 1	00001-100006-CAMEST-ZZZ-LAY-Z-9051	CO1	S4
4.7.2	4.7.2 Access and Traffic Regulation Order Plans – Sheet 2	00001-100006-CAMEST-ZZZ-LAY-Z-9052	CO1	S4
4.7.3	4.7.3 Access and Traffic Regulation Order Plans – Sheet 3	00001-100006-CAMEST-ZZZ-LAY-Z-9053	CO1	S4
4.7.4	4.7.4 Access and Traffic Regulation Order Plans – Sheet 4	00001-100006-CAMEST-ZZZ-LAY-Z-9054	CO1	S4
4.7.5	4.7.5 Access and Traffic Regulation Order Plans – Sheet 5	00001-100006-CAMEST-ZZZ-LAY-Z-9055	CO1	S4
4.7.6	4.7.6 Access and Traffic Regulation Order Plans – Sheet 6	00001-100006-CAMEST-ZZZ-LAY-Z-9056	CO1	S4
4.7.7	4.7.7 Access and Traffic Regulation Order Plans – Sheet 7	00001-100006-CAMEST-ZZZ-LAY-Z-9057	CO1	S4
4.7.8	4.7.8 Access and Traffic Regulation Order Plans – Sheet 8	00001-100006-CAMEST-ZZZ-LAY-Z-9058	CO2	S4
4.7.9	4.7.9 Access and Traffic Regulation Order Plans – Sheet 9	00001-100006-CAMEST-ZZZ-LAY-Z-9059	CO1	S4
4.7.10	4.7.10 Access and Traffic Regulation Order Plans – Sheet 10	00001-100006-CAMEST-ZZZ-LAY-Z-9060	CO1	S4



LEGEND

- SCHEME ORDER LIMITS
- LAND OUTSIDE SCHEME ORDER LIMITS
- ARTICLE 12 (TEMPORARY CLOSURE OF STREETS)
- ARTICLE 16 (SPEED LIMITS)
- ⋯ ARTICLE 17 (TRAFFIC REGULATION, PART 1 - TEMPORARY)

C01	20/01/23	FOR DCO SUBMISSION	S4	JL	MR	MH	DES'D: --	DATE: 20/01/23	DRAWN: JL	DATE: 20/01/23	CHK'D: MR	DATE: 20/01/23	APP'D: MH	DATE: 20/01/23	SCALE: 1:10000	@ A1	SCALE 1:10,000 @A1	
PROJECT TITLE CAMBRIDGE WASTE WATER TREATMENT PLANT RELOCATION PROJECT			DRAWING TITLE 4.7.0 ACCESS & TRAFFIC REGULATION ORDER PLANS KEY PLAN REGULATION 5(2)(K)						The plan is produced by Anglian Water Services Limited, from Ordnance Survey Crown Copyright, Licence 100022432. This map is to be used for the purposes of viewing the location of Anglian Water plant only. Any other use of the map data or further copies are not permitted. This notice is not intended to exclude or restrict liability for death or personal injury resulting from negligence. The original document stored in the BIM 360 Doc Project carry the version, suitability code, revision and approval information. Prints are uncontrolled and shall not be used for construction.									A1
DRAWING No. 00001-100006-CAMEST-ZZZ-LAY-Z-9050										REV. STAT. C01 S4								



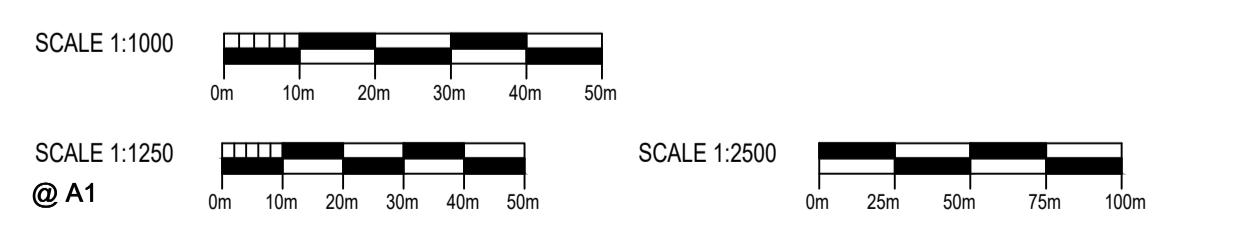
APPLICATION DOCUMENT REFERENCE 4.7.1

GENERAL NOTES

- AS THESE PLANS ARE PART OF THE APPLICATION DOCUMENTATION, THEY SHOULD BE READ ALONGSIDE SCHEDULES 3 (STREET WORKS), 4 (STREETS SUBJECT TO ALTERATION OF LAYOUT), 5 (STREETS TO BE TEMPORARILY CLOSED), 7 (ACCESS TO WORKS), 8 (SPEED LIMITS) AND 9 (TRAFFIC REGULATION) OF THE DRAFT DEVELOPMENT CONSENT ORDER (APPLICATION DOCUMENT REFERENCE 2.1) AND THE WORKS PLANS (APPLICATION DOCUMENT REFERENCE 4.3).
- THE LEGEND IS IDENTICAL ON ALL SHEETS OF THE ACCESS AND TRAFFIC REGULATION ORDER PLANS AND THEREFORE NOT ALL ITEMS DETAILED IN THE LEGEND ARE REPRESENTED ON EACH SHEET.

LEGEND

- SCHEME ORDER LIMITS
- LAND OUTSIDE SCHEME ORDER LIMITS
- ARTICLE 12 (TEMPORARY CLOSURE OF STREETS)
- CA2-8 ARTICLE 14 (ACCESS TO WORKS)
ACCESS TO WORKS ARE DENOTED WITH YELLOW LABELS AS FOLLOWS:
 - CA MEANS CONSTRUCTION ACCESS
 - COA MEANS CONSTRUCTION AND OPERATIONAL ACCESS
 - OA MEANS OPERATIONAL ACCESS
- ARTICLE 16 (SPEED LIMITS)
- ARTICLE 17 (TRAFFIC REGULATION, PART 1 - TEMPORARY)
- TC# / A-B DCO SCHEDULE MARKER REFERENCE
- ARTICLE 17 (TRAFFIC REGULATION, PART 2 - PROHIBITED MOVEMENTS):
 - NO RIGHT TURN FROM THE PERMANENT ACCESS ROAD ONTO HORNINGSSEA ROAD
 - NO RIGHT TURN FROM HORNINGSSEA ROAD INTO THE PERMANENT ACCESS ROAD
 - NO LEFT TURN FOR HGVS FROM HORNINGSSEA ROAD INTO THE PERMANENT ACCESS ROAD



DES'D: --	DATE: 20/01/23	SCALE: AS SHOWN @A1
DRAWN: JL	DATE: 20/01/23	
CHK'D: MR	DATE: 20/01/23	
APP'D: MH	DATE: 20/01/23	
REV	DATE	DETAILS
C01	20/01/23	FOR DCO SUBMISSION
S4	JL	MR
STAT	BY	CHK
	APP	

PROJECT TITLE
CAMBRIDGE WASTE WATER TREATMENT PLANT RELOCATION PROJECT

DRAWING TITLE
4.7.1 ACCESS & TRAFFIC REGULATION ORDER PLANS SHEET 1 REGULATION 5(2)(k)



The plan is produced by Anglian Water Services Limited, from Ordnance Survey Crown Copyright, Licence 100022432. This map is to be used for the purposes of viewing the location of Anglian Water plant only. Any other use of the map data or further copies are not permitted. This notice is not intended to exclude or restrict liability for death or personal injury resulting from negligence. The original document stored in the BIM 360 Doc Project carry the version, suitability code, revision and approval information. Prints are uncontrolled and shall not be used for construction.

DRAWING No. **00001-100006-CAMEST-ZZZ-LAY-Z-9051**

REV. STAT. **A1**
C01 S4

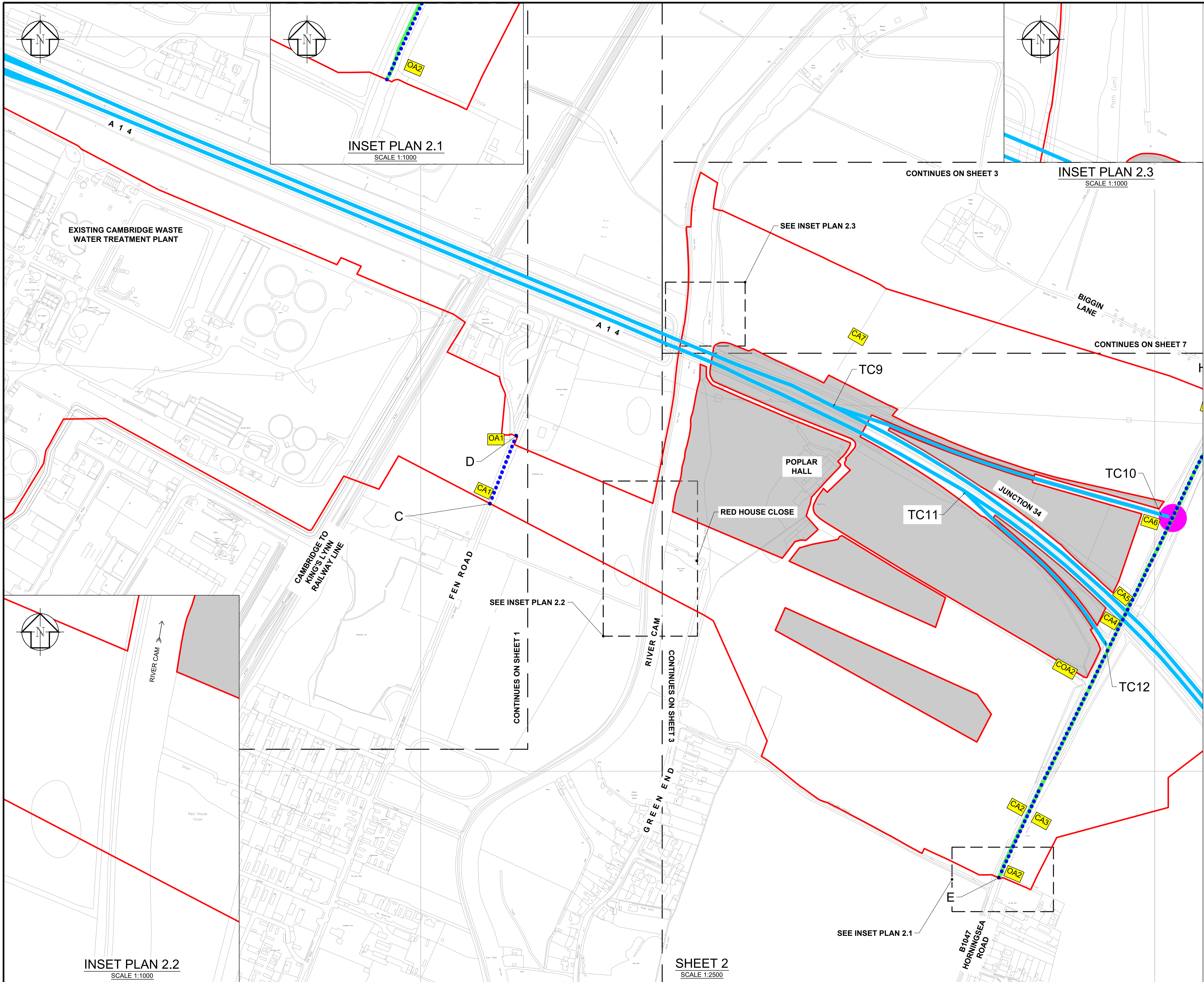
APPLICATION DOCUMENT REFERENCE 4.7.2

GENERAL NOTES

- 1. AS THESE PLANS ARE PART OF THE APPLICATION DOCUMENTATION, THEY SHOULD BE READ ALONGSIDE SCHEDULES 3 (STREET WORKS), 4 (STREETS SUBJECT TO ALTERATION OF LAYOUT), 5 (STREETS TO BE TEMPORARILY CLOSED), 7 (ACCESS TO WORKS), 8 (SPEED LIMITS) AND 9 (TRAFFIC REGULATION) OF THE DRAFT DEVELOPMENT CONSENT ORDER (APPLICATION DOCUMENT REFERENCE 2.1) AND THE WORKS PLANS (APPLICATION DOCUMENT REFERENCE 4.3).
- 2. THE LEGEND IS IDENTICAL ON ALL SHEETS OF THE ACCESS AND TRAFFIC REGULATION ORDER PLANS AND THEREFORE NOT ALL ITEMS DETAILED IN THE LEGEND ARE REPRESENTED ON EACH SHEET.

LEGEND

- SCHEME ORDER LIMITS
- LAND OUTSIDE SCHEME ORDER LIMITS
- ARTICLE 12 (TEMPORARY CLOSURE OF STREETS)
- CA2-8 ARTICLE 14 (ACCESS TO WORKS)
ACCESS TO WORKS ARE DENOTED WITH YELLOW LABELS AS FOLLOWS:
 - CA MEANS CONSTRUCTION ACCESS
 - COA MEANS CONSTRUCTION AND OPERATIONAL ACCESS
 - OA MEANS OPERATIONAL ACCESS
- ARTICLE 16 (SPEED LIMITS)
- ARTICLE 17 (TRAFFIC REGULATION, PART 1 - TEMPORARY)
- TC# / A-B DCO SCHEDULE MARKER REFERENCE
- ARTICLE 17 (TRAFFIC REGULATION, PART 2 - PROHIBITED MOVEMENTS):
 - NO RIGHT TURN FROM THE PERMANENT ACCESS ROAD ONTO HORNINGSSEA ROAD
 - NO RIGHT TURN FROM HORNINGSSEA ROAD INTO THE PERMANENT ACCESS ROAD
 - NO LEFT TURN FOR HGVs FROM HORNINGSSEA ROAD INTO THE PERMANENT ACCESS ROAD

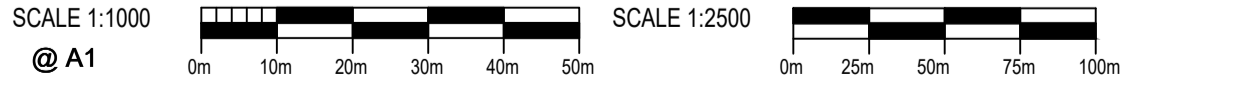


INSET PLAN 2.1
SCALE 1:1000

INSET PLAN 2.3
SCALE 1:1000

INSET PLAN 2.2
SCALE 1:1000

SHEET 2
SCALE 1:2500



DES'D: --	DATE: 20/01/23	SCALE: AS SHOWN @A1
DRAWN: JL	DATE: 20/01/23	
CHK'D: MR	DATE: 20/01/23	
APP'D: MH	DATE: 20/01/23	
REV	DATE	DETAILS
C01	20/01/23	FOR DCO SUBMISSION
S4	JL	MR
STAT	BY	CHK
		APP

PROJECT TITLE
CAMBRIDGE WASTE WATER TREATMENT PLANT RELOCATION PROJECT

DRAWING TITLE
4.7.2 ACCESS & TRAFFIC REGULATION ORDER PLANS SHEET 2 REGULATION 5(2)(k)



The plan is produced by Anglian Water Services Limited, from Ordnance Survey Crown Copyright, Licence 100022432. This map is to be used for the purposes of viewing the location of Anglian Water plant only. Any other use of the map data or further copies are not permitted. This notice is not intended to exclude or restrict liability for death or personal injury resulting from negligence. The original document stored in the BIM 360 Doc Project carry the version, suitability code, revision and approval information. Prints are uncontrolled and shall not be used for construction.

DRAWING No. **00001-100006-CAMEST-ZZZ-LAY-Z-9052**

REV. STAT. **A1**

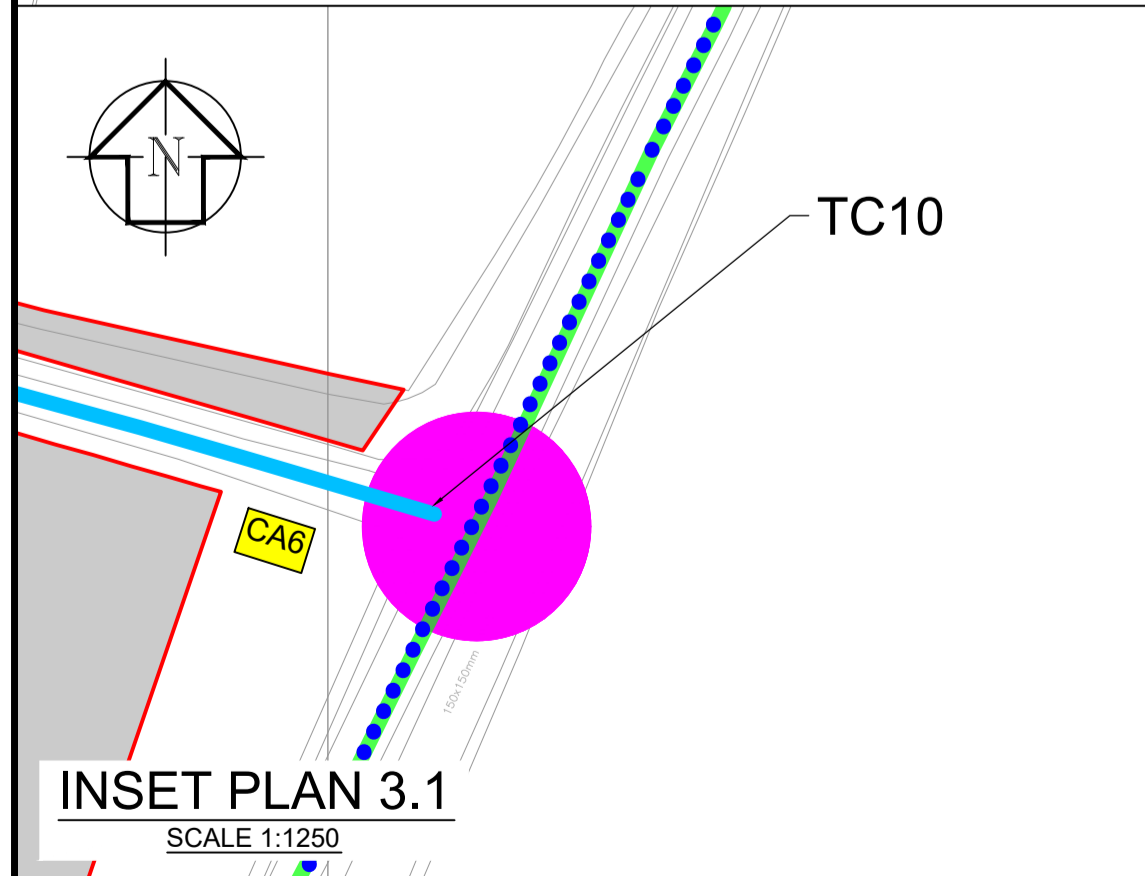
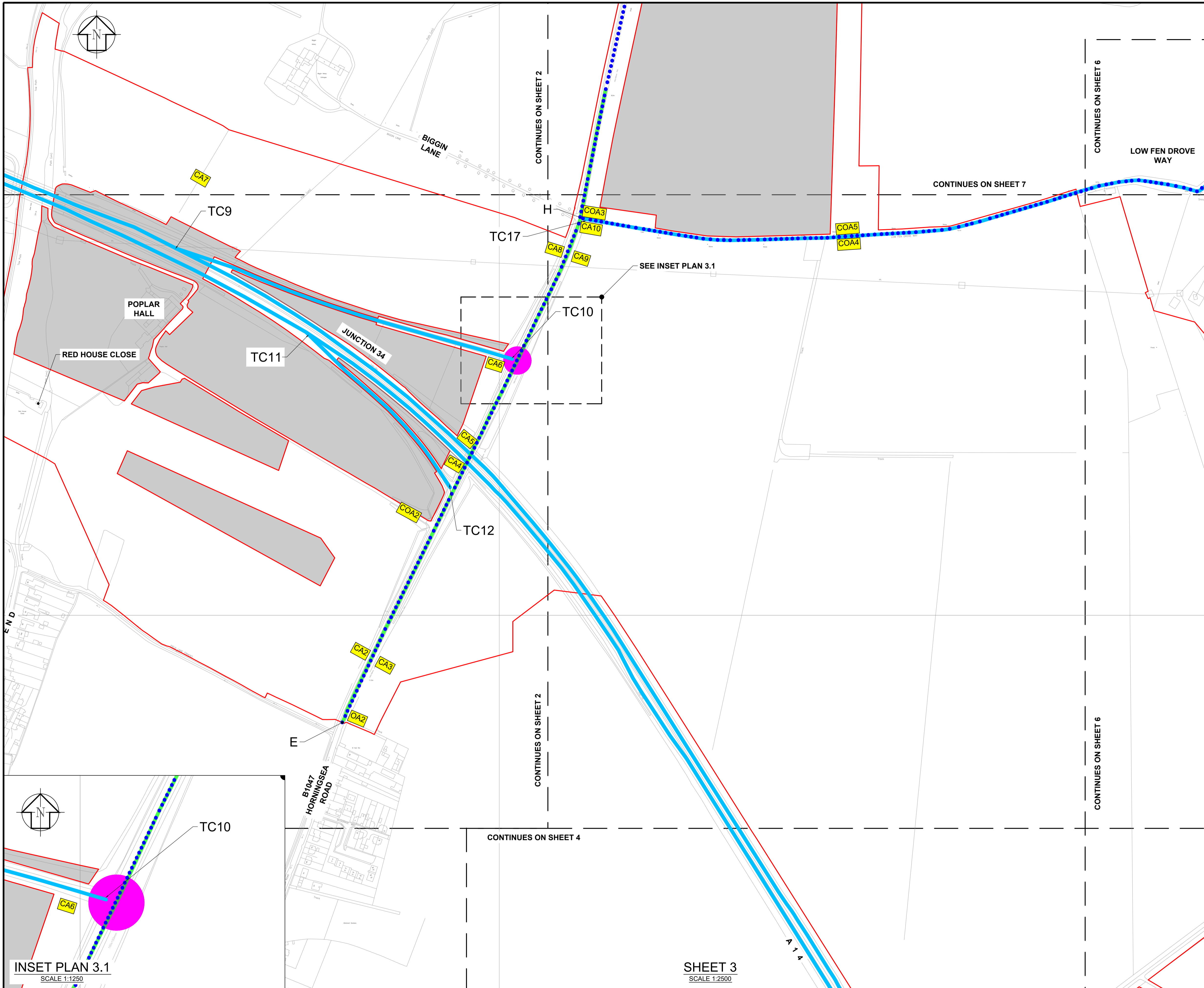
C01 S4

GENERAL NOTES


- AS THESE PLANS ARE PART OF THE APPLICATION DOCUMENTATION, THEY SHOULD BE READ ALONGSIDE SCHEDULES 3 (STREET WORKS), 4 (STREETS SUBJECT TO ALTERATION OF LAYOUT), 5 (STREETS TO BE TEMPORARILY CLOSED), 7 (ACCESS TO WORKS), 8 (SPEED LIMITS) AND 9 (TRAFFIC REGULATION) OF THE DRAFT DEVELOPMENT CONSENT ORDER (APPLICATION DOCUMENT REFERENCE 2.1) AND THE WORKS PLANS (APPLICATION DOCUMENT REFERENCE 4.3).
- THE LEGEND IS IDENTICAL ON ALL SHEETS OF THE ACCESS AND TRAFFIC REGULATION ORDER PLANS AND THEREFORE NOT ALL ITEMS DETAILED IN THE LEGEND ARE REPRESENTED ON EACH SHEET.

LEGEND

- SCHEME ORDER LIMITS
- LAND OUTSIDE SCHEME ORDER LIMITS
- ARTICLE 12 (TEMPORARY CLOSURE OF STREETS)
- ARTICLE 14 (ACCESS TO WORKS)
ACCESS TO WORKS ARE DENOTED WITH YELLOW LABELS AS FOLLOWS:
 - CA MEANS CONSTRUCTION ACCESS
 - COA MEANS CONSTRUCTION AND OPERATIONAL ACCESS
 - OA MEANS OPERATIONAL ACCESS
- ARTICLE 16 (SPEED LIMITS)
- ARTICLE 17 (TRAFFIC REGULATION, PART 1 - TEMPORARY)
- TC# / A-B DCO SCHEDULE MARKER REFERENCE
- ARTICLE 17 (TRAFFIC REGULATION, PART 2 - PROHIBITED MOVEMENTS):
 - NO RIGHT TURN FROM THE PERMANENT ACCESS ROAD ONTO HORNINGSSEA ROAD
 - NO RIGHT TURN FROM HORNINGSSEA ROAD INTO THE PERMANENT ACCESS ROAD
 - NO LEFT TURN FOR HGVs FROM HORNINGSSEA ROAD INTO THE PERMANENT ACCESS ROAD



SHEET 3
SCALE 1:2500



DES'D: --	DATE: 20/01/23	SCALE: AS SHOWN @A1
DRAWN: JL	DATE: 20/01/23	
CHK'D: MR	DATE: 20/01/23	
APP'D: MH	DATE: 20/01/23	
C01 20/01/23 FOR DCO SUBMISSION	S4 JL MR MH	
REV DATE DETAILS	STAT BY CHK APP	

PROJECT TITLE
CAMBRIDGE WASTE WATER TREATMENT PLANT RELOCATION PROJECT

DRAWING TITLE
4.7.3 ACCESS & TRAFFIC REGULATION ORDER PLANS SHEET 3 REGULATION 5(2)(k)



The plan is produced by Anglian Water Services Limited, from Ordnance Survey Crown Copyright, Licence 100022432. This map is to be used for the purposes of viewing the location of Anglian Water plant only. Any other use of the map data or further copies are not permitted. This notice is not intended to exclude or restrict liability for death or personal injury resulting from negligence. The original document stored in the BIM 360 Doc Project carry the version, suitability code, revision and approval information. Prints are uncontrolled and shall not be used for construction.

DRAWING No. **00001-100006-CAMEST-ZZZ-LAY-Z-9053**








REV. STAT. **A1**
C01 S4

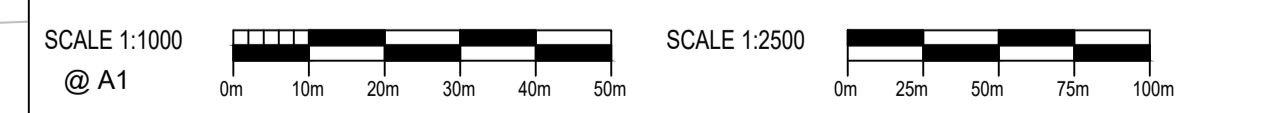
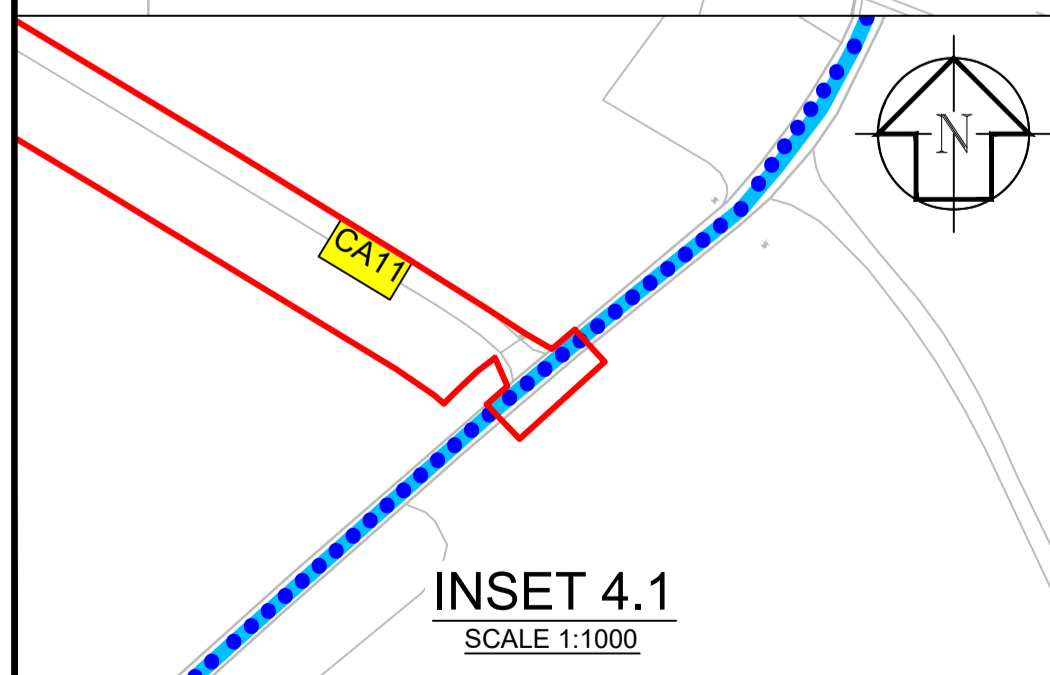
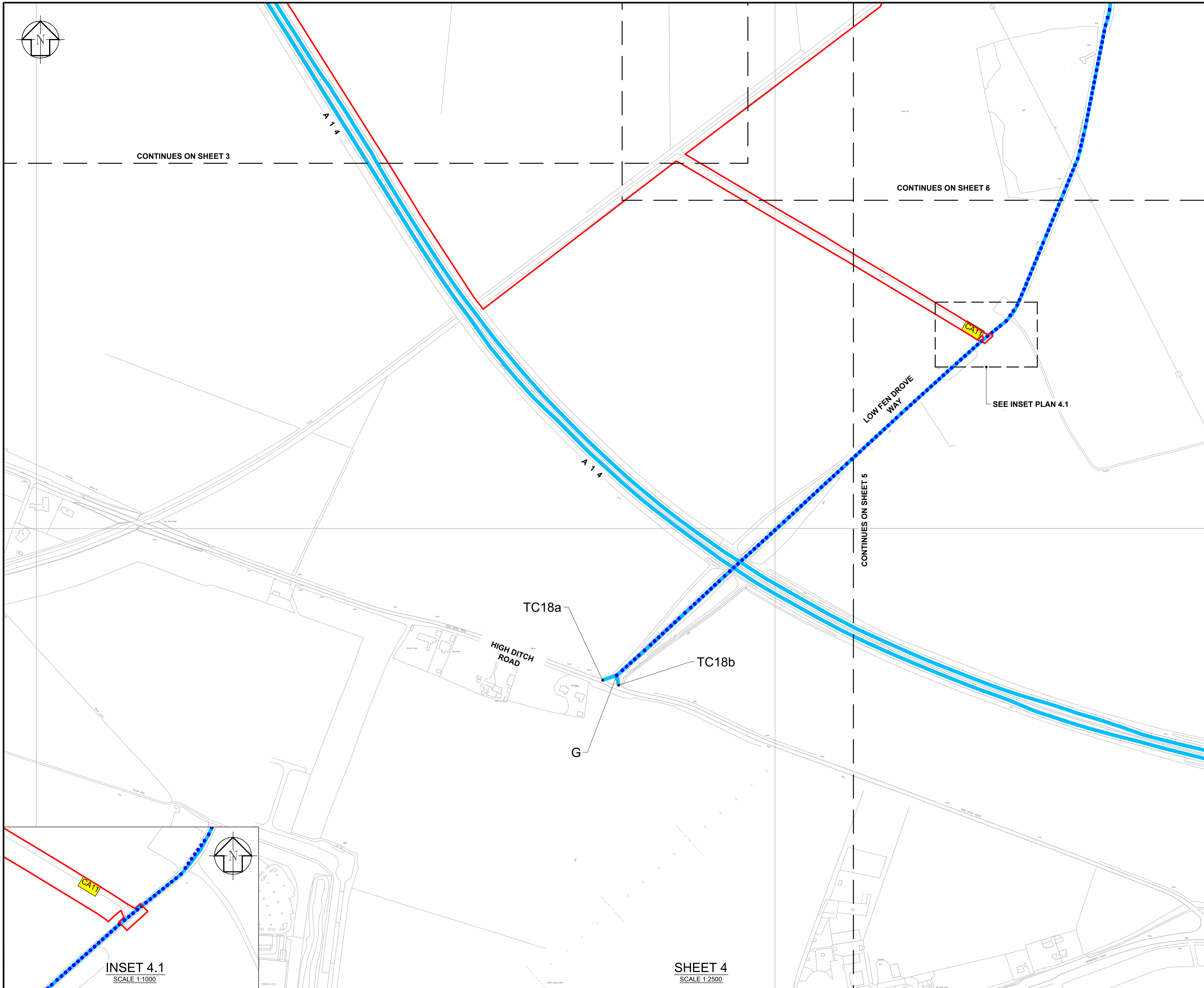
APPLICATION DOCUMENT REFERENCE 4.7.4

GENERAL NOTES

- AS THESE PLANS ARE PART OF THE APPLICATION DOCUMENTATION, THEY SHOULD BE READ ALONGSIDE SCHEDULES 3 (STREET WORKS), 4 (STREETS SUBJECT TO ALTERATION OF LAYOUT), 5 (STREETS TO BE TEMPORARILY CLOSED), 7 (ACCESS TO WORKS), 8 (SPEED LIMITS) AND 9 (TRAFFIC REGULATION) OF THE DRAFT DEVELOPMENT CONSENT ORDER (APPLICATION DOCUMENT REFERENCE 2.1) AND THE WORKS PLANS (APPLICATION DOCUMENT REFERENCE 4.3).
- THE LEGEND IS IDENTICAL ON ALL SHEETS OF THE ACCESS AND TRAFFIC REGULATION ORDER PLANS AND THEREFORE NOT ALL ITEMS DETAILED IN THE LEGEND ARE REPRESENTED ON EACH SHEET.

LEGEND

-  SCHEME ORDER LIMITS
-  LAND OUTSIDE SCHEME ORDER LIMITS
-  ARTICLE 12 (TEMPORARY CLOSURE OF STREETS)
-  ARTICLE 14 (ACCESS TO WORKS)
ACCESS TO WORKS ARE DENOTED WITH YELLOW LABELS AS FOLLOWS:
 - CA MEANS CONSTRUCTION ACCESS
 - COA MEANS CONSTRUCTION AND OPERATIONAL ACCESS
 - OA MEANS OPERATIONAL ACCESS
-  ARTICLE 16 (SPEED LIMITS)
-  ARTICLE 17 (TRAFFIC REGULATION, PART 1 - TEMPORARY)
- TC# / A-B DCO SCHEDULE MARKER REFERENCE
-  ARTICLE 17 (TRAFFIC REGULATION, PART 2 - PROHIBITED MOVEMENTS):
 - NO RIGHT TURN FROM THE PERMANENT ACCESS ROAD ONTO HORNINGSSEA ROAD
 - NO RIGHT TURN FROM HORNINGSSEA ROAD INTO THE PERMANENT ACCESS ROAD
 - NO LEFT TURN FOR HGVs FROM HORNINGSSEA ROAD INTO THE PERMANENT ACCESS ROAD



DES'D: --	DATE: 20/01/23	SCALE: AS SHOWN @A1
DRAWN: JL	DATE: 20/01/23	
CHK'D: MR	DATE: 20/01/23	
APP'D: MH	DATE: 20/01/23	
REV	DATE	DETAILS
C01	20/01/23	FOR DCO SUBMISSION
S4	JL	MR
STAT	BY	CHK
	APP	

PROJECT TITLE
CAMBRIDGE WASTE WATER TREATMENT PLANT RELOCATION PROJECT

DRAWING TITLE
4.7.4 ACCESS & TRAFFIC REGULATION ORDER PLANS SHEET 4 REGULATION 5(2)(k)



The plan is produced by Anglian Water Services Limited, from Ordnance Survey Crown Copyright, Licence 100022432. This map is to be used for the purposes of viewing the location of Anglian Water plant only. Any other use of the map data or further copies are not permitted. This notice is not intended to exclude or restrict liability for death or personal injury resulting from negligence. The original document stored in the BIM 360 Doc Project carry the version, suitability code, revision and approval information. Prints are uncontrolled and shall not be used for construction.

DRAWING No. **00001-100006-CAMEST-ZZZ-LAY-Z-9054**

DRAWING SIZE: **A1**








REV. STAT. **C01 S4**

APPLICATION DOCUMENT REFERENCE 4.7.5

GENERAL NOTES

- AS THESE PLANS ARE PART OF THE APPLICATION DOCUMENTATION, THEY SHOULD BE READ ALONGSIDE SCHEDULES 3 (STREET WORKS), 4 (STREETS SUBJECT TO ALTERATION OF LAYOUT), 5 (STREETS TO BE TEMPORARILY CLOSED), 7 (ACCESS TO WORKS), 8 (SPEED LIMITS) AND 9 (TRAFFIC REGULATION) OF THE DRAFT DEVELOPMENT CONSENT ORDER (APPLICATION DOCUMENT REFERENCE 2.1) AND THE WORKS PLANS (APPLICATION DOCUMENT REFERENCE 4.3).
- THE LEGEND IS IDENTICAL ON ALL SHEETS OF THE ACCESS AND TRAFFIC REGULATION ORDER PLANS AND THEREFORE NOT ALL ITEMS DETAILED IN THE LEGEND ARE REPRESENTED ON EACH SHEET.

LEGEND

-  SCHEME ORDER LIMITS
-  LAND OUTSIDE SCHEME ORDER LIMITS
-  ARTICLE 12 (TEMPORARY CLOSURE OF STREETS)
-  ARTICLE 14 (ACCESS TO WORKS)
ACCESS TO WORKS ARE DENOTED WITH YELLOW LABELS AS FOLLOWS:
 - CA MEANS CONSTRUCTION ACCESS
 - COA MEANS CONSTRUCTION AND OPERATIONAL ACCESS
 - OA MEANS OPERATIONAL ACCESS
-  ARTICLE 16 (SPEED LIMITS)
-  ARTICLE 17 (TRAFFIC REGULATION, PART 1 - TEMPORARY)
- TC# / A-B DCO SCHEDULE MARKER REFERENCE
-  ARTICLE 17 (TRAFFIC REGULATION, PART 2 - PROHIBITED MOVEMENTS):
 - NO RIGHT TURN FROM THE PERMANENT ACCESS ROAD ONTO HORNINGSSEA ROAD
 - NO RIGHT TURN FROM HORNINGSSEA ROAD INTO THE PERMANENT ACCESS ROAD
 - NO LEFT TURN FOR HGVs FROM HORNINGSSEA ROAD INTO THE PERMANENT ACCESS ROAD

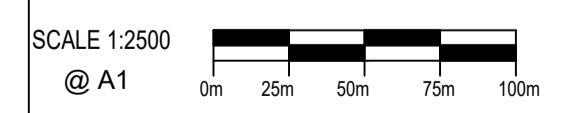
END OF OS TILE




CONTINUES ON SHEET 6

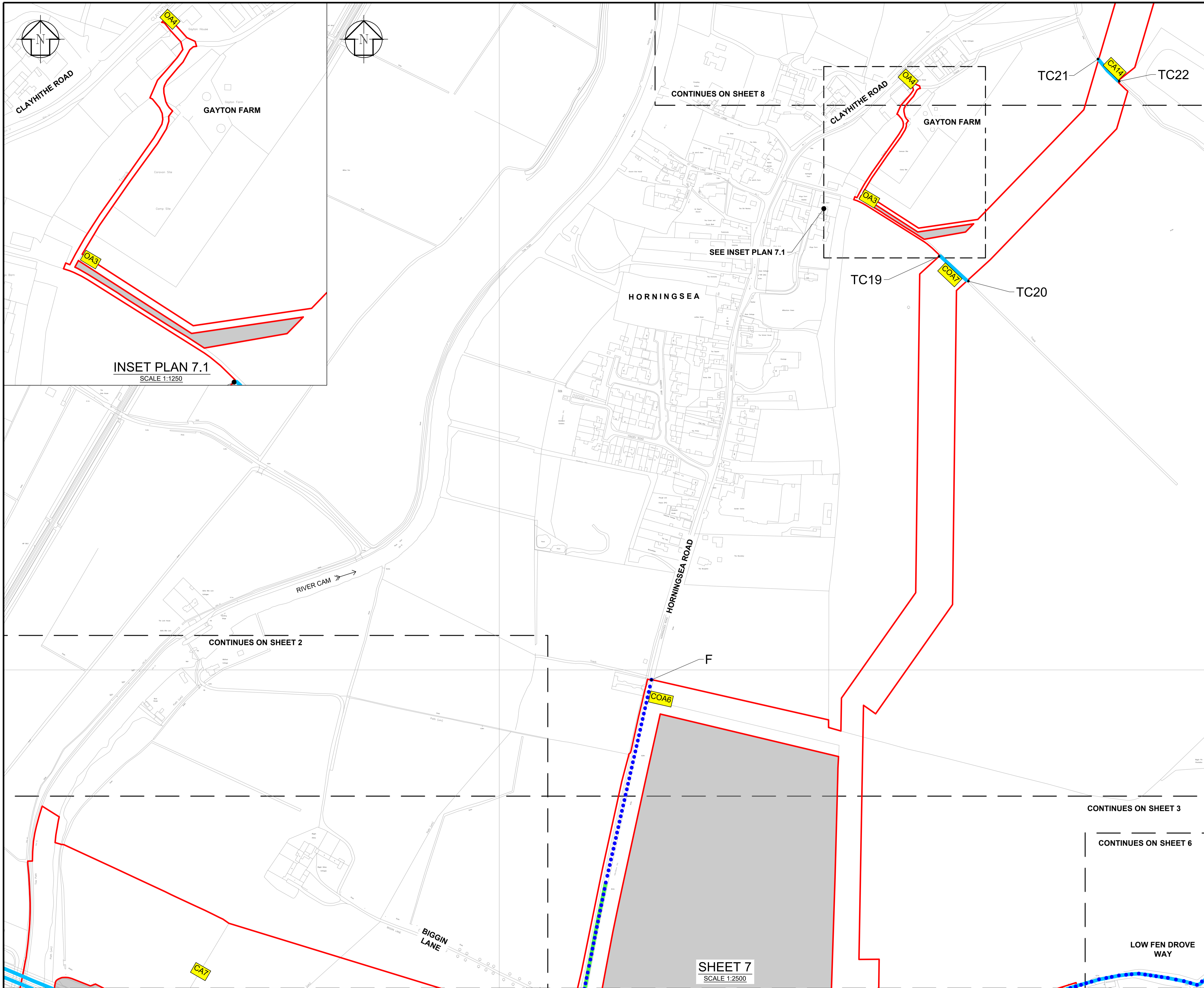
CONTINUES ON SHEET 4

SHEET 5
SCALE 1:2500



DES'D: -	DATE: 20/01/23	SCALE: AS SHOWN @A1	PROJECT TITLE	DRAWING TITLE		The plan is produced by Anglian Water Services Limited, from Ordnance Survey Crown Copyright, Licence 100022432. This map is to be used for the purposes of viewing the location of Anglian Water plant only. Any other use of the map data or further copies are not permitted. This notice is not intended to exclude or restrict liability for death or personal injury resulting from negligence. The original information stored in the BIM 360 Doc Project carry the version, suitability code, revision and approval information. Prints are uncontrolled and shall not be used for construction.	DRAWING No. 00001-100006-CAMEST-ZZZ-LAY-Z-9055
DRAWN: JL	DATE: 20/01/23		CAMBRIDGE WASTE WATER TREATMENT PLANT RELOCATION PROJECT	4.7.5 ACCESS & TRAFFIC REGULATION ORDER PLANS SHEET 5 REGULATION 5(2)(k)			
CHK'D: MR	DATE: 20/01/23						
APP'D: MH	DATE: 20/01/23						
REV	DATE	DETAILS	STAT	BY	CHK	APP	REV. STAT.
C01	20/01/23	FOR DCO SUBMISSION	S4	JL	MR	MH	C01 S4

A1



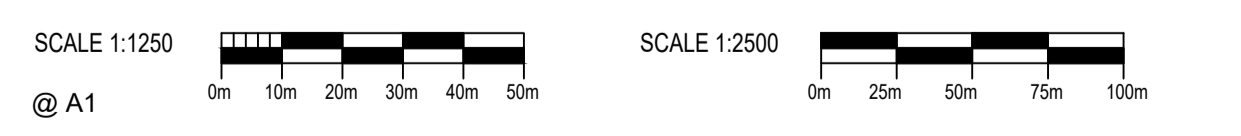
APPLICATION DOCUMENT REFERENCE 4.7.7

GENERAL NOTES

- AS THESE PLANS ARE PART OF THE APPLICATION DOCUMENTATION, THEY SHOULD BE READ ALONGSIDE SCHEDULES 3 (STREET WORKS), 4 (STREETS SUBJECT TO ALTERATION OF LAYOUT), 5 (STREETS TO BE TEMPORARILY CLOSED), 7 (ACCESS TO WORKS), 8 (SPEED LIMITS) AND 9 (TRAFFIC REGULATION) OF THE DRAFT DEVELOPMENT CONSENT ORDER (APPLICATION DOCUMENT REFERENCE 2.1) AND THE WORKS PLANS (APPLICATION DOCUMENT REFERENCE 4.3).
- THE LEGEND IS IDENTICAL ON ALL SHEETS OF THE ACCESS AND TRAFFIC REGULATION ORDER PLANS AND THEREFORE NOT ALL ITEMS DETAILED IN THE LEGEND ARE REPRESENTED ON EACH SHEET.

LEGEND

- SCHEME ORDER LIMITS
- LAND OUTSIDE SCHEME ORDER LIMITS
- ARTICLE 12 (TEMPORARY CLOSURE OF STREETS)
- ARTICLE 14 (ACCESS TO WORKS)
ACCESS TO WORKS ARE DENOTED WITH YELLOW LABELS AS FOLLOWS:
 - CA MEANS CONSTRUCTION ACCESS
 - COA MEANS CONSTRUCTION AND OPERATIONAL ACCESS
 - OA MEANS OPERATIONAL ACCESS
- ARTICLE 16 (SPEED LIMITS)
- ARTICLE 17 (TRAFFIC REGULATION, PART 1 - TEMPORARY)
- TC# / A-B DCO SCHEDULE MARKER REFERENCE
- ARTICLE 17 (TRAFFIC REGULATION, PART 2 - PROHIBITED MOVEMENTS):
 - NO RIGHT TURN FROM THE PERMANENT ACCESS ROAD ONTO HORNINGSEA ROAD
 - NO RIGHT TURN FROM HORNINGSEA ROAD INTO THE PERMANENT ACCESS ROAD
 - NO LEFT TURN FOR HGVs FROM HORNINGSEA ROAD INTO THE PERMANENT ACCESS ROAD



DES'D: --	DATE: 20/01/23	SCALE: AS SHOWN @A1
DRAWN: JL	DATE: 20/01/23	
CHK'D: MR	DATE: 20/01/23	
APP'D: MH	DATE: 20/01/23	
C01 20/01/23 FOR DCO SUBMISSION	S4 JL MR MH	
REV DATE DETAILS	STAT BY CHK APP	

PROJECT TITLE
CAMBRIDGE WASTE WATER TREATMENT PLANT RELOCATION PROJECT

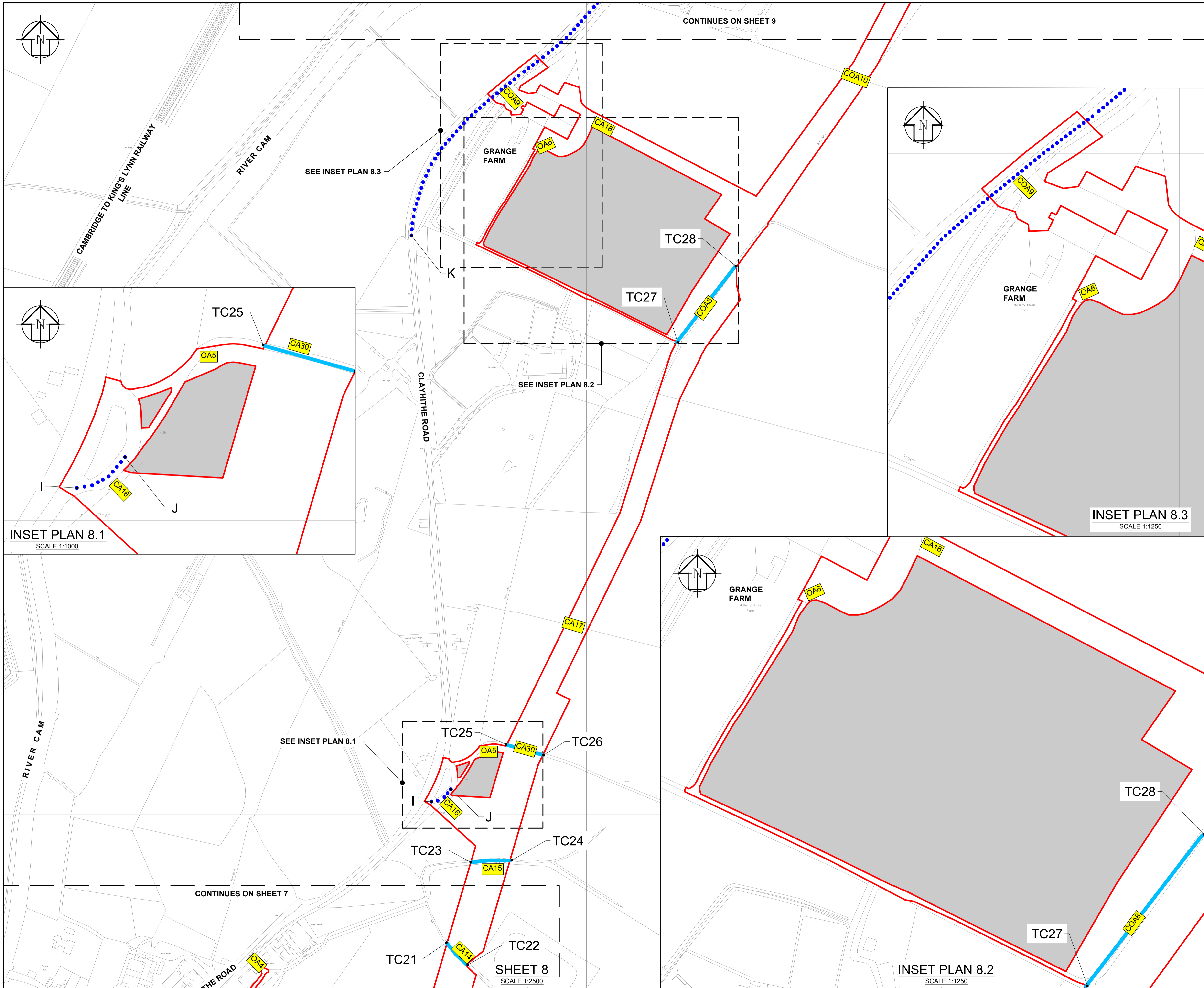
DRAWING TITLE
4.7.7 ACCESS & TRAFFIC REGULATION ORDER PLANS SHEET 7 REGULATION 5(2)(k)



The plan is produced by Anglian Water Services Limited, from Ordnance Survey Crown Copyright, Licence 100022432. This map is to be used for the purposes of viewing the location of Anglian Water plant only. Any other use of the map data or further copies are not permitted. This notice is not intended to exclude or restrict liability for death or personal injury resulting from negligence. The original document stored in the BIM 360 Doc Project carry the version, suitability code, revision and approval information. Prints are uncontrolled and shall not be used for construction.

DRAWING No. **00001-100006-CAMEST-ZZZ-LAY-Z-9057**

REV. STAT. **A1**
C01 S4

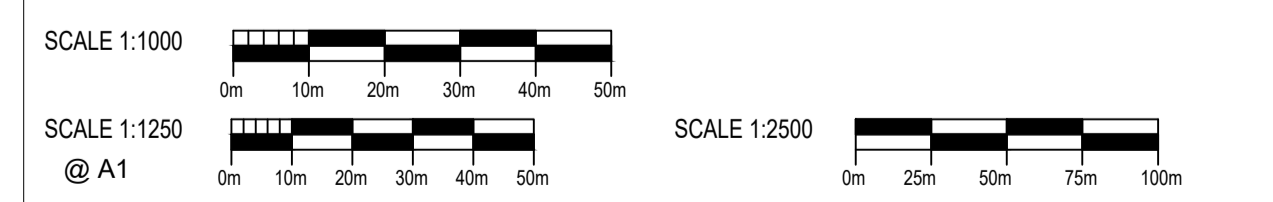
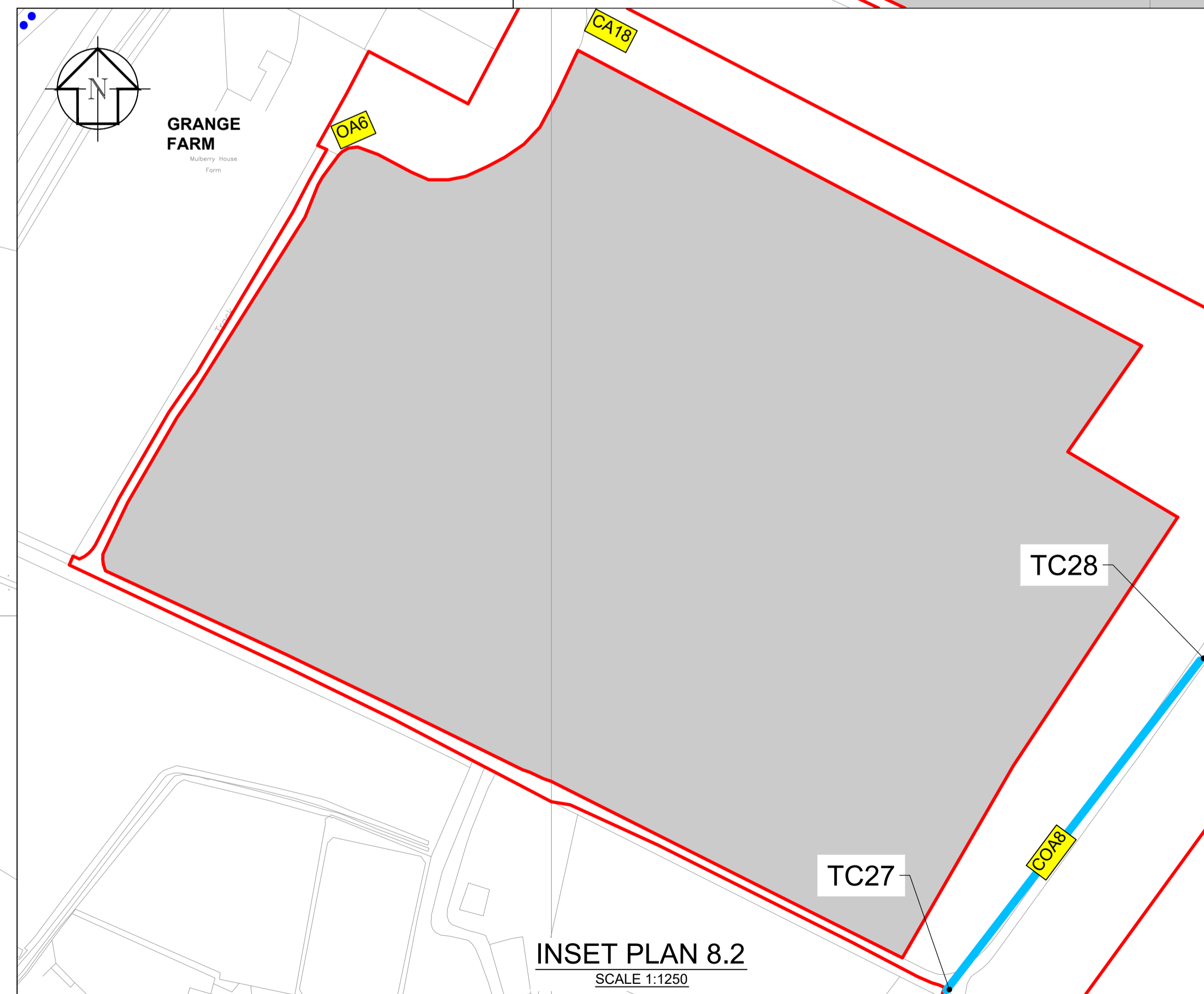
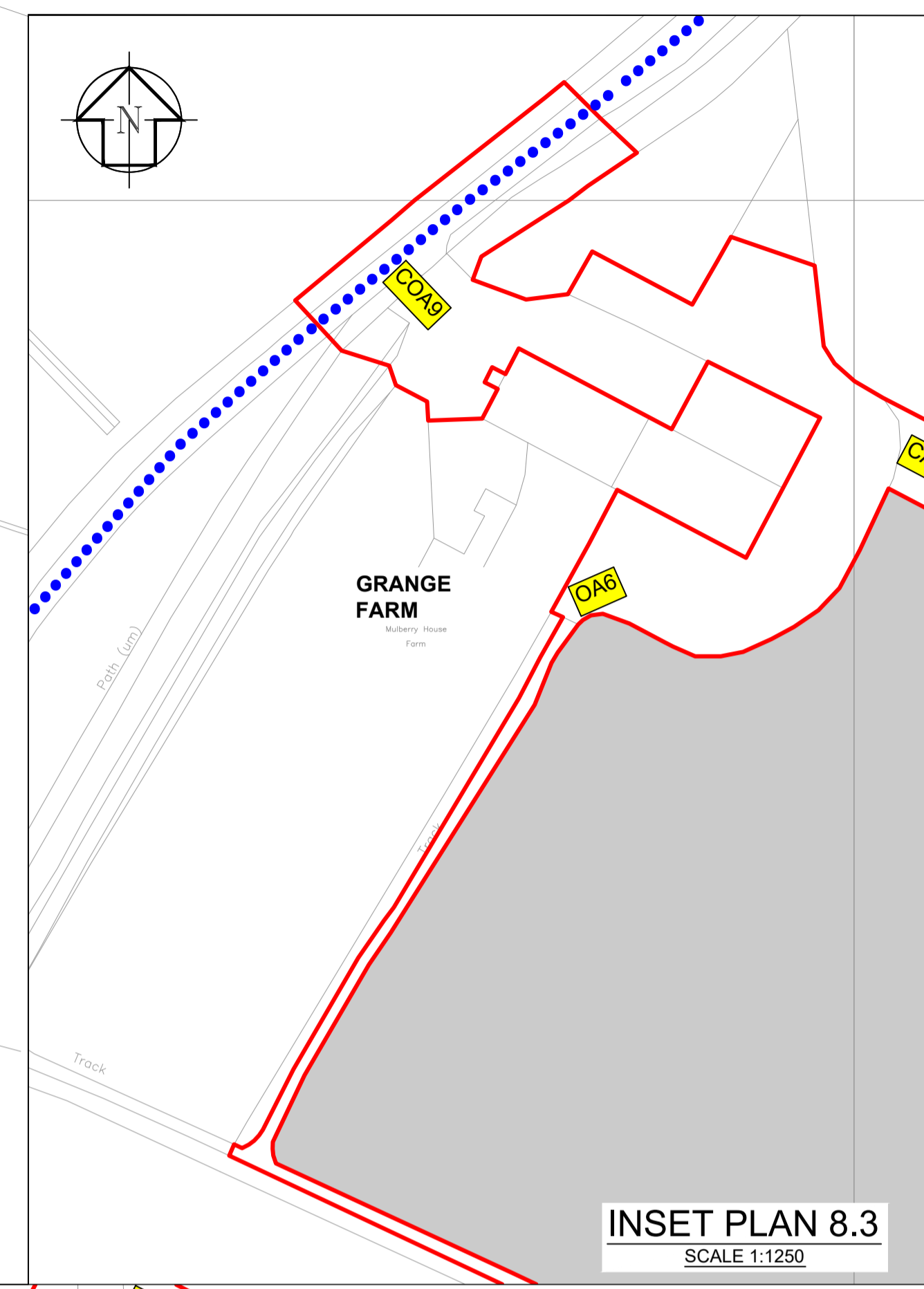
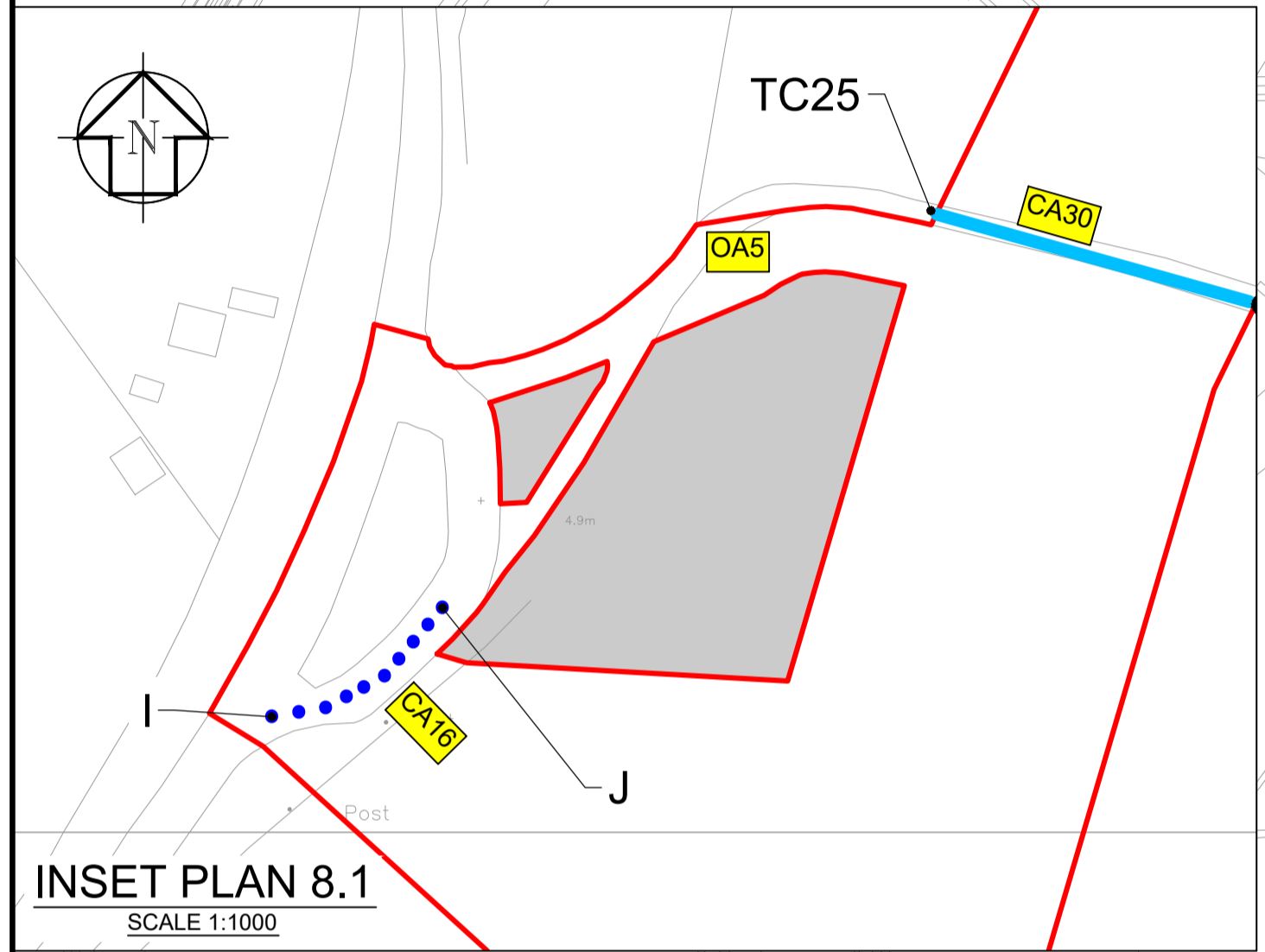


APPLICATION DOCUMENT REFERENCE 4.7.8

GENERAL NOTES

- AS THESE PLANS ARE PART OF THE APPLICATION DOCUMENTATION, THEY SHOULD BE READ ALONGSIDE SCHEDULES 3 (STREET WORKS), 4 (STREETS SUBJECT TO ALTERATION OF LAYOUT), 5 (STREETS TO BE TEMPORARILY CLOSED), 7 (ACCESS TO WORKS), 8 (SPEED LIMITS) AND 9 (TRAFFIC REGULATION) OF THE DRAFT DEVELOPMENT CONSENT ORDER (APPLICATION DOCUMENT REFERENCE 2.1) AND THE WORKS PLANS (APPLICATION DOCUMENT REFERENCE 4.3).
- THE LEGEND IS IDENTICAL ON ALL SHEETS OF THE ACCESS AND TRAFFIC REGULATION ORDER PLANS AND THEREFORE NOT ALL ITEMS DETAILED IN THE LEGEND ARE REPRESENTED ON EACH SHEET.

- LEGEND**
- SCHEME ORDER LIMITS
 - LAND OUTSIDE SCHEME ORDER LIMITS
 - ARTICLE 12 (TEMPORARY CLOSURE OF STREETS)
 - CA2-8 ARTICLE 14 (ACCESS TO WORKS)
ACCESS TO WORKS ARE DENOTED WITH YELLOW LABELS AS FOLLOWS:
 - CA MEANS CONSTRUCTION ACCESS
 - COA MEANS CONSTRUCTION AND OPERATIONAL ACCESS
 - OA MEANS OPERATIONAL ACCESS
 - ARTICLE 16 (SPEED LIMITS)
 - ARTICLE 17 (TRAFFIC REGULATION, PART 1 - TEMPORARY)
 - TC# / A-B DCO SCHEDULE MARKER REFERENCE
 - ARTICLE 17 (TRAFFIC REGULATION, PART 2 - PROHIBITED MOVEMENTS):
 - NO RIGHT TURN FROM THE PERMANENT ACCESS ROAD ONTO HORNINGSSEA ROAD
 - NO RIGHT TURN FROM HORNINGSSEA ROAD INTO THE PERMANENT ACCESS ROAD
 - NO LEFT TURN FOR HGVs FROM HORNINGSSEA ROAD INTO THE PERMANENT ACCESS ROAD



REV	DATE	DETAILS	STAT	BY	CHK	APP
C02	14/04/23	FOR REVISED DCO SUBMISSION	S4	SC	MR	MH
C01	20/01/23	FOR DCO SUBMISSION	S4	JL	MR	MH

DES'D: -- DATE: 14/04/23
 DRAWN: JL DATE: 14/04/23
 CHK'D: MR DATE: 14/04/23
 APP'D: MH DATE: 14/04/23

PROJECT TITLE
CAMBRIDGE WASTE WATER TREATMENT PLANT RELOCATION PROJECT

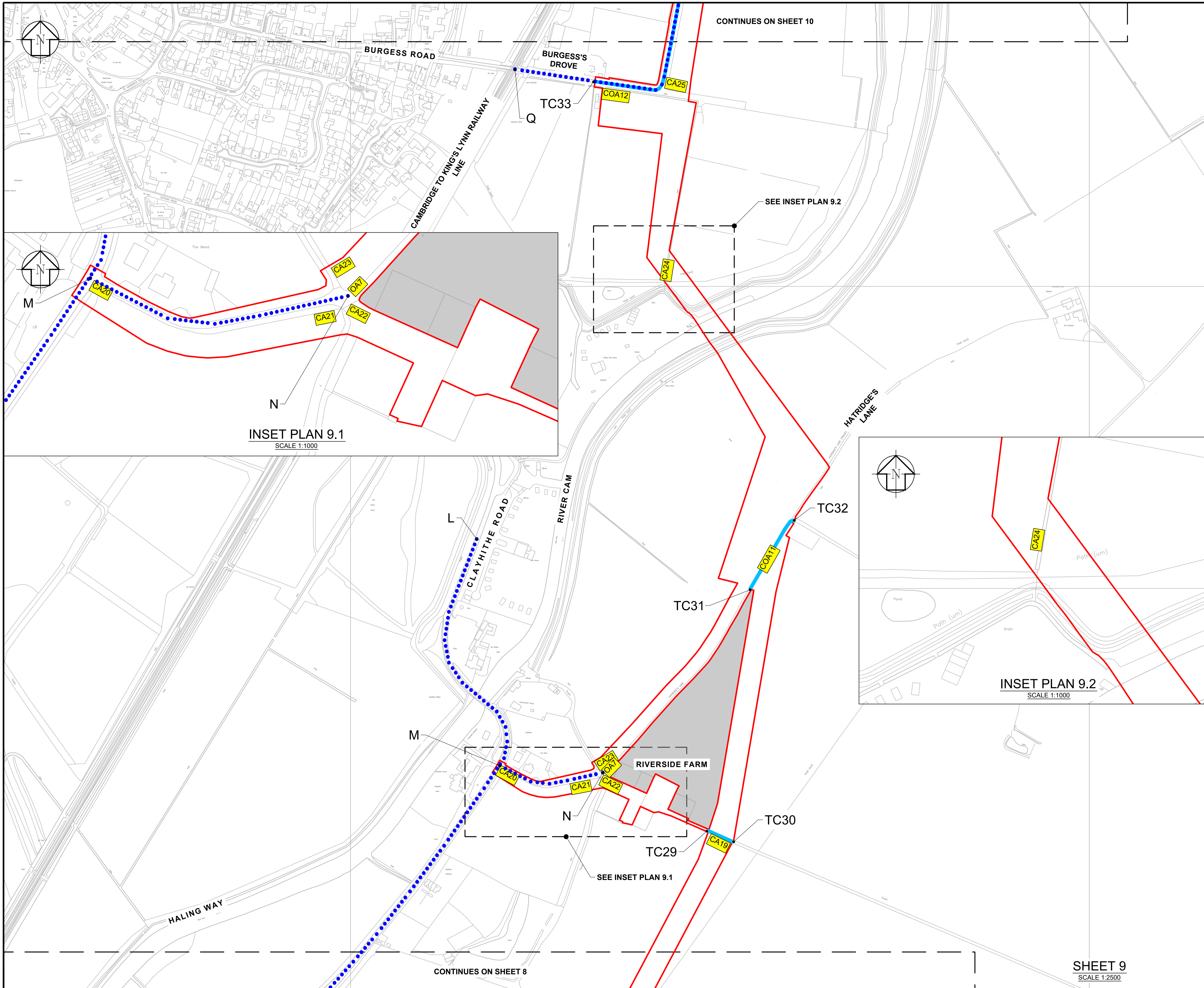
DRAWING TITLE
4.7.8 ACCESS & TRAFFIC REGULATION ORDER PLANS SHEET 8 REGULATION 5(2)(k)



The plan is produced by Anglian Water Services Limited, from Ordnance Survey Crown Copyright, Licence 100022432. This map is to be used for the purposes of viewing the location of Anglian Water plant only. Any other use of the map data or further copies are not permitted. This notice is not intended to exclude or restrict liability for death or personal injury resulting from negligence. The original document stored in the BIM 360 Doc Project carry the version, suitability code, revision and approval information. Prints are uncontrolled and shall not be used for construction.

DRAWING No. **00001-100006-CAMEST-ZZZ-LAY-Z-9058**

REV. C02	STAT. S4
-----------------	-----------------



APPLICATION DOCUMENT REFERENCE 4.7.9

GENERAL NOTES

- AS THESE PLANS ARE PART OF THE APPLICATION DOCUMENTATION, THEY SHOULD BE READ ALONGSIDE SCHEDULES 3 (STREET WORKS), 4 (STREETS SUBJECT TO ALTERATION OF LAYOUT), 5 (STREETS TO BE TEMPORARILY CLOSED), 7 (ACCESS TO WORKS), 8 (SPEED LIMITS) AND 9 (TRAFFIC REGULATION) OF THE DRAFT DEVELOPMENT CONSENT ORDER (APPLICATION DOCUMENT REFERENCE 2.1) AND THE WORKS PLANS (APPLICATION DOCUMENT REFERENCE 4.3).
- THE LEGEND IS IDENTICAL ON ALL SHEETS OF THE ACCESS AND TRAFFIC REGULATION ORDER PLANS AND THEREFORE NOT ALL ITEMS DETAILED IN THE LEGEND ARE REPRESENTED ON EACH SHEET.

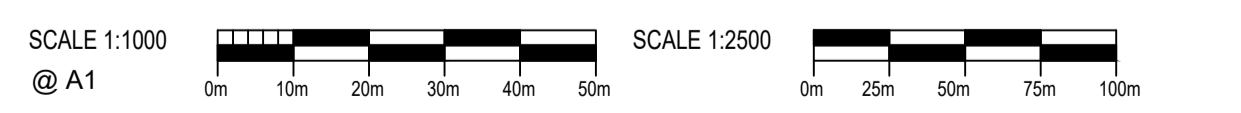
LEGEND

- SCHEME ORDER LIMITS
- LAND OUTSIDE SCHEME ORDER LIMITS
- ARTICLE 12 (TEMPORARY CLOSURE OF STREETS)
- CA2-8 ARTICLE 14 (ACCESS TO WORKS)
ACCESS TO WORKS ARE DENOTED WITH YELLOW LABELS AS FOLLOWS:
 - CA MEANS CONSTRUCTION ACCESS
 - COA MEANS CONSTRUCTION AND OPERATIONAL ACCESS
 - OA MEANS OPERATIONAL ACCESS
- ARTICLE 16 (SPEED LIMITS)
- ARTICLE 17 (TRAFFIC REGULATION, PART 1 - TEMPORARY)
- TC# / A-B DCO SCHEDULE MARKER REFERENCE
- ARTICLE 17 (TRAFFIC REGULATION, PART 2 - PROHIBITED MOVEMENTS):
 - NO RIGHT TURN FROM THE PERMANENT ACCESS ROAD ONTO HORNINGSSEA ROAD
 - NO RIGHT TURN FROM HORNINGSSEA ROAD INTO THE PERMANENT ACCESS ROAD
 - NO LEFT TURN FOR HGVs FROM HORNINGSSEA ROAD INTO THE PERMANENT ACCESS ROAD

INSET PLAN 9.1
SCALE 1:1000

INSET PLAN 9.2
SCALE 1:1000

SHEET 9
SCALE 1:2500



DES'D: --	DATE: 20/01/23	SCALE: AS SHOWN @A1
DRAWN: JL	DATE: 20/01/23	
CHKD: MR	DATE: 20/01/23	
APP'D: MH	DATE: 20/01/23	
REV: C01	DATE: 20/01/23	FOR DCO SUBMISSION
STAT: S4	BY: JL	MR MH
CHK: MR	APP: MH	

PROJECT TITLE
CAMBRIDGE WASTE WATER TREATMENT PLANT RELOCATION PROJECT

DRAWING TITLE
4.7.9 ACCESS & TRAFFIC REGULATION ORDER PLANS SHEET 9 REGULATION 5(2)(k)



The plan is produced by Anglian Water Services Limited, from Ordnance Survey Crown Copyright, Licence 100022432. This map is to be used for the purposes of viewing the location of Anglian Water plant only. Any other use of the map data or further copies are not permitted. This notice is not intended to exclude or restrict liability for death or personal injury resulting from negligence. The original document stored in the BIM 360 Doc Project carry the version, suitability code, revision and approval information. Prints are uncontrolled and shall not be used for construction.








DRAWING No. **00001-100006-CAMEST-ZZZ-LAY-Z-9059**

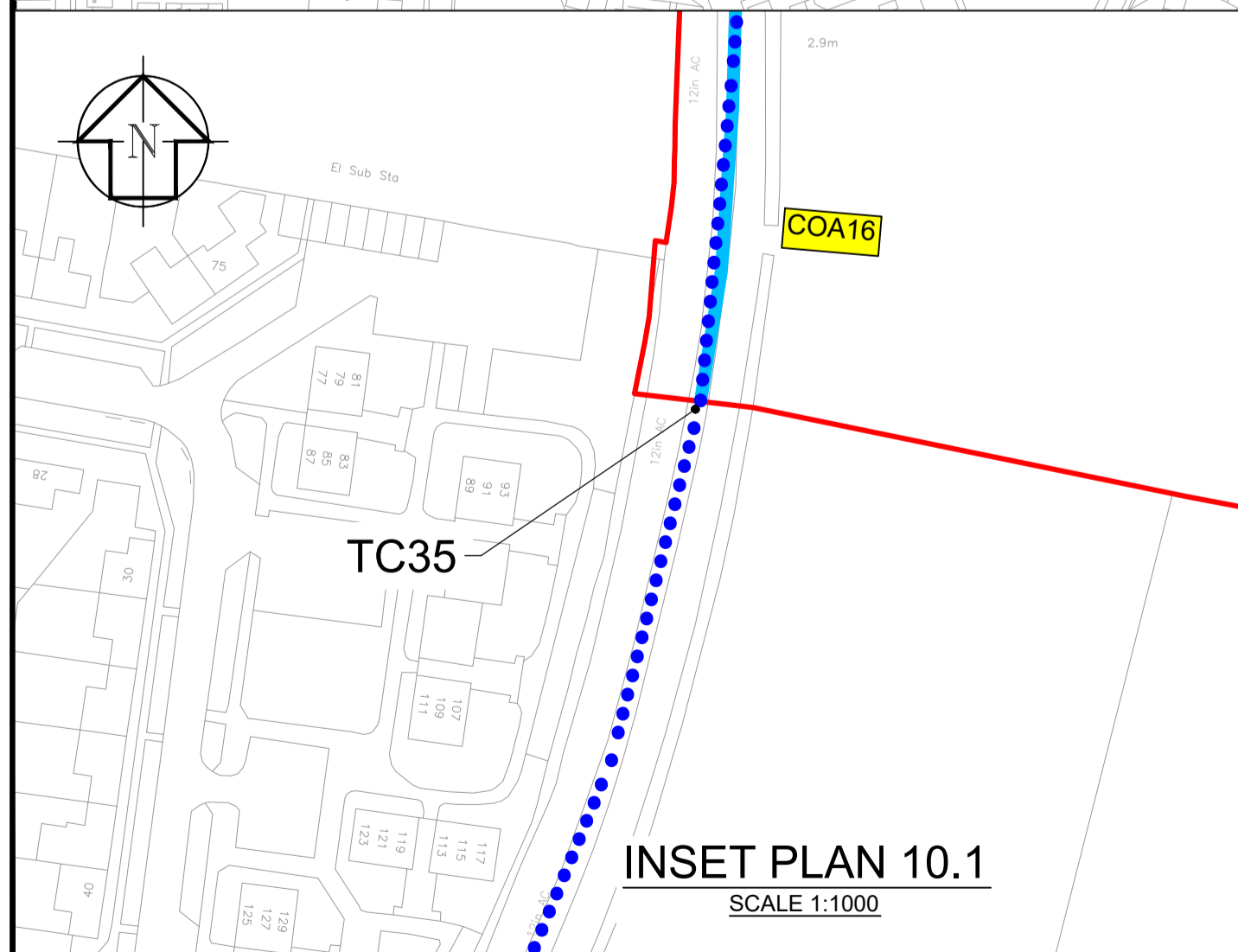
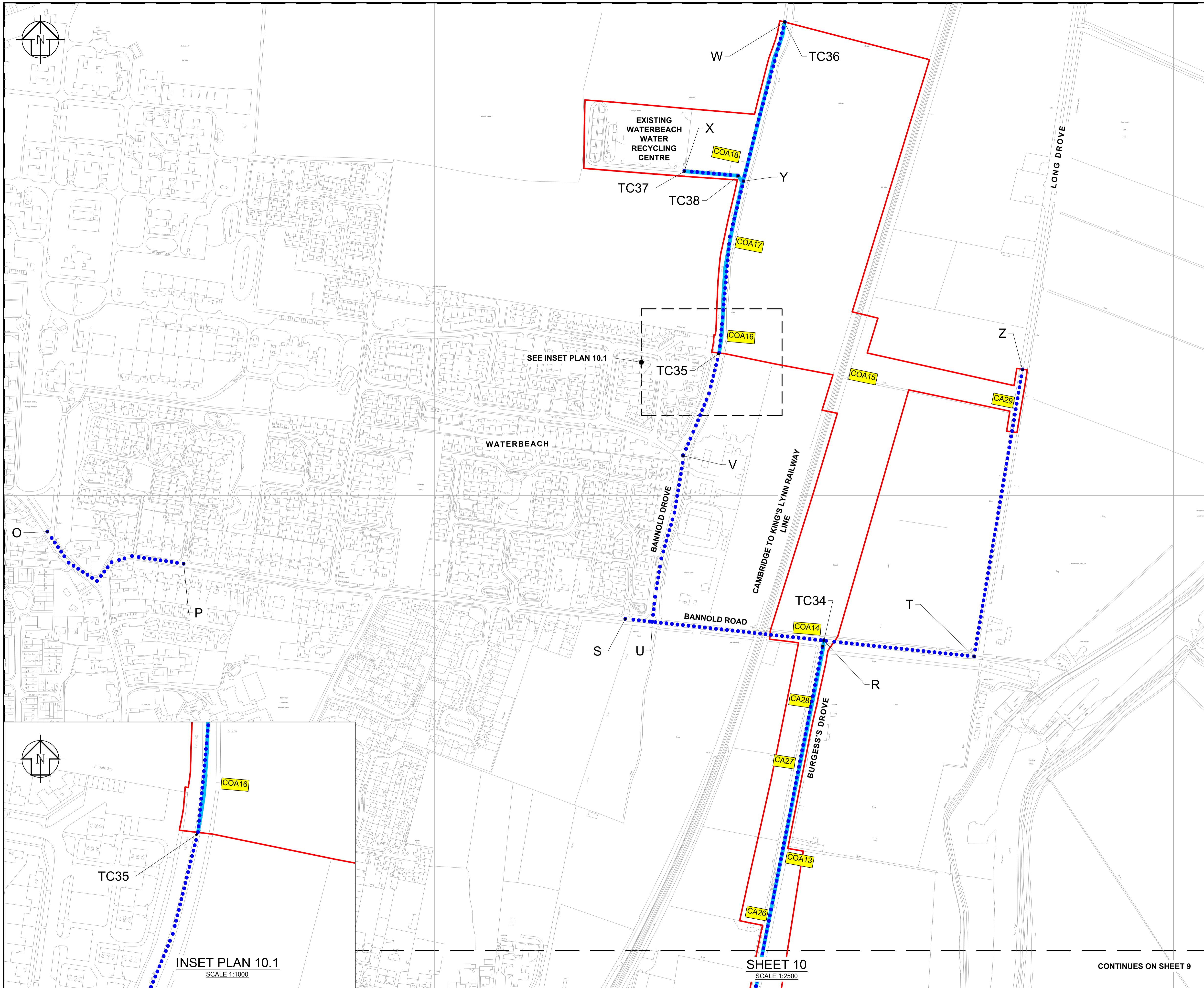
REV: C01 STAT: S4

GENERAL NOTES

- AS THESE PLANS ARE PART OF THE APPLICATION DOCUMENTATION, THEY SHOULD BE READ ALONGSIDE SCHEDULES 3 (STREET WORKS), 4 (STREETS SUBJECT TO ALTERATION OF LAYOUT), 5 (STREETS TO BE TEMPORARILY CLOSED), 7 (ACCESS TO WORKS), 8 (SPEED LIMITS) AND 9 (TRAFFIC REGULATION) OF THE DRAFT DEVELOPMENT CONSENT ORDER (APPLICATION DOCUMENT REFERENCE 2.1) AND THE WORKS PLANS (APPLICATION DOCUMENT REFERENCE 4.3).
- THE LEGEND IS IDENTICAL ON ALL SHEETS OF THE ACCESS AND TRAFFIC REGULATION ORDER PLANS AND THEREFORE NOT ALL ITEMS DETAILED IN THE LEGEND ARE REPRESENTED ON EACH SHEET.

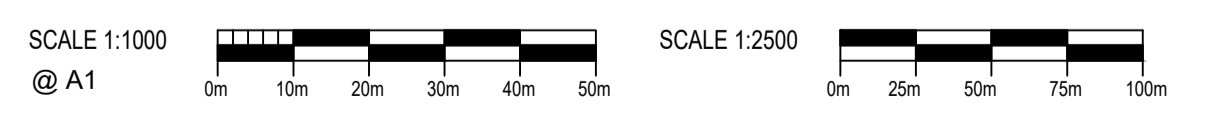
LEGEND

-  SCHEME ORDER LIMITS
-  LAND OUTSIDE SCHEME ORDER LIMITS
-  ARTICLE 12 (TEMPORARY CLOSURE OF STREETS)
-  ARTICLE 14 (ACCESS TO WORKS)
ACCESS TO WORKS ARE DENOTED WITH YELLOW LABELS AS FOLLOWS:
 - CA MEANS CONSTRUCTION ACCESS
 - COA MEANS CONSTRUCTION AND OPERATIONAL ACCESS
 - OA MEANS OPERATIONAL ACCESS
-  ARTICLE 16 (SPEED LIMITS)
-  ARTICLE 17 (TRAFFIC REGULATION, PART 1 - TEMPORARY)
- TC# / A-B DCO SCHEDULE MARKER REFERENCE
-  ARTICLE 17 (TRAFFIC REGULATION, PART 2 - PROHIBITED MOVEMENTS):
 - NO RIGHT TURN FROM THE PERMANENT ACCESS ROAD ONTO HORNINGSEA ROAD
 - NO RIGHT TURN FROM HORNINGSEA ROAD INTO THE PERMANENT ACCESS ROAD
 - NO LEFT TURN FOR HGVs FROM HORNINGSEA ROAD INTO THE PERMANENT ACCESS ROAD



SHEET 10
SCALE 1:2500

CONTINUES ON SHEET 9



DES'D: --	DATE: 20/01/23	SCALE: AS SHOWN @A1
DRAWN: JL	DATE: 20/01/23	
CHKD: MR	DATE: 20/01/23	
APP'D: MH	DATE: 20/01/23	
C01 20/01/23 FOR DCO SUBMISSION	S4 JL MR MH	
REV DATE DETAILS	STAT BY CHK APP	

PROJECT TITLE
CAMBRIDGE WASTE WATER TREATMENT PLANT RELOCATION PROJECT

DRAWING TITLE
4.7.10 ACCESS & TRAFFIC REGULATION ORDER PLANS SHEET 10 REGULATION 5(2)(k)



The plan is produced by Anglian Water Services Limited, from Ordnance Survey Crown Copyright, Licence 100022432. This map is to be used for the purposes of viewing the location of Anglian Water plant only. Any other use of the map data or further copies are not permitted. This notice is not intended to exclude or restrict liability for death or personal injury resulting from negligence. The original document stored in the BIM 360 Doc Project carry the version, suitability code, revision and approval information. Prints are uncontrolled and shall not be used for construction.

DRAWING No. **00001-100006-CAMEST-ZZZ-LAY-Z-9060**

REV. STAT. **A1**
C01 S4

Get in touch

You can contact us by:



Emailing at info@cwwtpr.com



Calling our Freephone information line on **0808 196 1661**



Writing to us at **Freepost: CWWTPR**



Visiting our website at 

You can view all our DCO application documents and updates on the application on The Planning Inspectorate website:

<https://infrastructure.planninginspectorate.gov.uk/projects/eastern/cambridge-waste-water-treatment-plant-relocation/>